



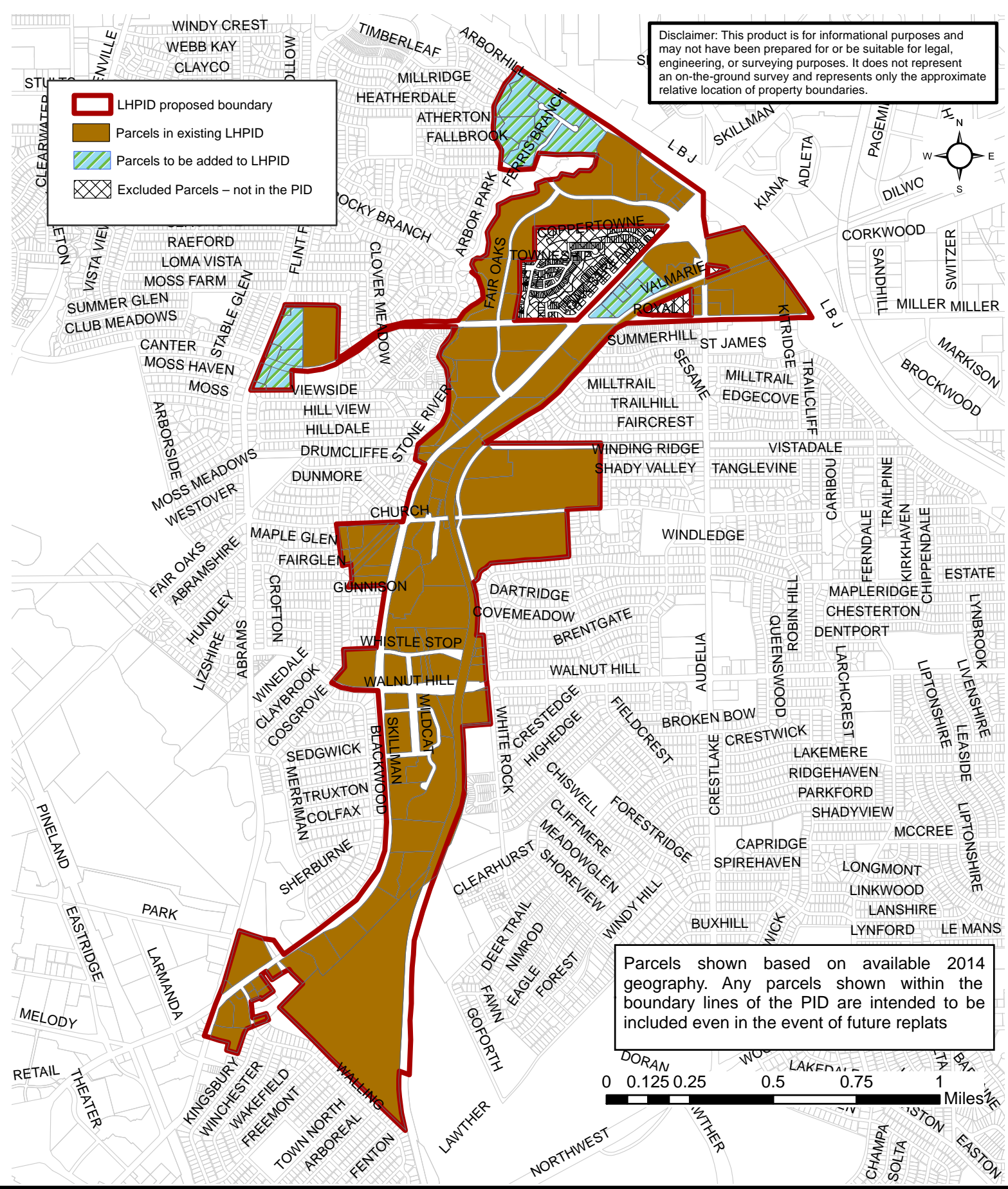
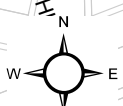


Disclaimer: This product is for informational purposes and may not have been prepared for or be suitable for legal, engineering, or surveying purposes. It does not represent an on-the-ground survey and represents only the approximate relative location of property boundaries.

-  LHPID proposed boundary
-  Parcels in existing LHPID
-  Parcels to be added to LHPID
-  Excluded Parcels – not in the PID



Parcels shown based on available 2014 geography. Any parcels shown within the boundary lines of the PID are intended to be included even in the event of future replats

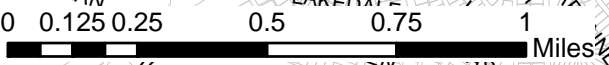


Exhibit A - Proposed Lake Highlands PID Boundary Map